

# *Important Facts about the 2015 Myanmar General Election*

Enlightened Myanmar Research Foundation (EMReF)  
2015 October





# Important Facts about 2015 General Election Myanmar

October, 2015



Enlightened Myanmar Research (EMR)



## ENLIGHTENED MYANMAR RESEARCH FOUNDATION (EMReF)

EMReF is an accredited non-profit research organization dedicated to socioeconomic and political studies in order to provide information and evidence-based recommendations for different stakeholders. EMReF has been extending its role in promoting evidence-based policy making, enhancing political awareness and participation for citizens and CSOs through providing reliable and trustworthy information on political parties and elections, parliamentary performances, and essential development policy issues.

## CONTACT INFORMATION AND REQUEST FOR COPIES

### Enlightened Myanmar Research Foundation

Wing (3), Room (A-305)  
Thitsar Garden Housing, 3rd Street, 8th Quarter  
South Okkalapa Township,  
Yangon, Myanmar

Phone (Yangon): +9518562439  
Email: [EMReF.info@gmail.com](mailto:EMReF.info@gmail.com)  
Website: [www.emref.org](http://www.emref.org)

## ACKNOWLEDGEMENTS

This report is a product of the *Information Strategies for Societies in Transition* program. This program is supported by United States Agency for International Development (USAID), Microsoft, the Bill & Melinda Gates Foundation, and the Tableau Foundation. The program is housed in the University of Washington's Henry M. Jackson School of International Studies and is run in collaboration with the Technology & Social Change Group (TASCHA) in the University of Washington's Information School, and two partner organizations in Myanmar: the Myanmar Book Aid Preservation Foundation (MBAPF) and Enlightened Myanmar Research Foundation (EMReF).

Enlightened Myanmar Research Foundation would like to thank the Union Election Commission for its prompt provision of data and information, and clarification upon our urgent requests by phones, in addition to regular provision of data through its website. Additionally, we also want to express thanks to political parties which were most willing to help with the interviews and clarifications on the data.

## COPYRIGHT, LICENSE, DISCLAIMER

Copyright 2015, Enlightened Myanmar Research Foundation (EMReF). This content is distributed under a Creative Commons Attribution Share-Alike license.

The views, opinions, and findings expressed by the authors of this document do not necessarily state or reflect those of the project partners.

## ABSTRACT

Enlightened Myanmar Research Foundation (EMReF) has been carrying out political-oriented studies since 2012. In 2013, EMReF published the Fact Book of Political Parties in Myanmar (2010-2012). Recently, EMReF studied The Record Keeping and Information Sharing System of Pyithu Hluttaw (the People's Parliament) and shared the report to all stakeholders and the public. Currently, EMReF has been regularly collecting some important data and information on the elections and political parties.

As the first product of EMReF in the context of the General Election 2015, EMReF present this "Brief Information Paper on the Important Data of General Election 2015". The primary purpose of this paper is to enhance the awareness of the public on the election and their participation as well, and to produce trustworthy information, which will be useful for different stakeholders including political parties and CSOs in preparing their election and civic education campaigns.

In the process of preparing the Brief Information Paper, EMReF mainly obtained the data from the Union Election Commission and triangulated the data with political parties.

## KEYWORDS

Myanmar, Burma, elections, EMReF, Enlightened Myanmar Research Foundation, research, politics, political parties, Information Strategies for Societies in Transition, ISST

## RECOMMENDED CITATION

Enlightened Myanmar Research Foundation (EMReF). (2015). *Important Facts about the 2015 Myanmar General Election*. Yangon, Myanmar: Enlightened Myanmar Research (EMReF).

## Content

The Purpose of the Study.....	4
(1) Total number of candidates and coverages by groups of parties competing for different parliaments.....	5
(2) Coverage of political parties competing above 10% of parliaments seats in each parliament .....	6
(3) Total number of candidates of political parties competing above 10% of parliament seats in each parliament .....	7
(4) The proposed list and confirmed list of candidates of some political parties .....	8
(5) Gender portion of candidates of some major political parties .....	9
(6) Percentage of female candidates of some major political parties .....	10
(7) Gender segregated data of candidates by different parties.....	10
(8) Ethnic-based political parties competing in Regions .....	11
(9) List of constituencies where only one or both major political parties and one ethnic-based political party (or) one major political party and one ethnic-based political party competing.....	12
10) List of constituencies where only 2 major political parties compete .....	13
(11) The constituencies where two major political parties are not competing .....	14
(12) List of political parties competing in Self-administered Zones' constituencies.....	14
(13) Comparing between number of constituencies where election will not be convened and the total number of existing constituencies .....	19
Annex (1) Total number of Candidates of all political parties.....	21
Annex (2) Coverage of some political parties competing above 10% of all parliament seats .....	27
Annex (3) Total number of candidates by some major political parties competing above 10% of parliament seats .....	28
Annex (4) Gender portions of candidates of all political parties.....	29
Annex (5) Comparison between gender portions of candidates among some political parties .....	34
Annex (6) List of areas where election will not be able to convene .....	35

## The Purpose of the Study

Enlightened Myanmar Research has been carrying out political-oriented studies since 2012. In 2013, EMR published the Fact Book of Political Parties in Myanmar (2010-2012). Recently, EMR studied The Record Keeping and Information Sharing System of Pyithu Hluttaw (the People's Parliament) and shared the report to all stakeholders and the public.

Currently, EMR has been regularly collecting some important data and information on the elections and political parties. As the first product of EMR in the context of the General Election 2015, EMR present this "Brief Information Paper on the Important Data of General Election 2015". The primary purpose of this paper is to enhance the awareness of the public on the election and their participation as well, and to produce trustworthy information, which will be useful for different stakeholders including political parties and CSOs in preparing their election and civic education campaigns.

In the process of preparing the Brief Information Paper, EMR mainly obtained the data from the Union Election Commission and triangulated the data with political parties.

### **Enlightened Myanmar Research Foundation**

Wing (3), Room (A-305)  
Thitsar Garden Housing, 3<sup>rd</sup> Street, 8<sup>th</sup> Quarter  
South Okkalarpa Township,  
Yangon, Myanmar.  
Office: +951 562439

## (1) Total number of candidates and coverages by groups of parties competing for different parliaments<sup>1</sup>

No .	Political Parties/ Individual	Pyithu Hluttaw <sup>2</sup>	Coverage %	Amyothar Hluttaw <sup>3</sup>	Coverage %	State/ Region Hluttaw <sup>4</sup>	Coverage %
1	National League for Democracy (NLD)	318	96.36 %	163	97.02 %	649	99.54 %
2	Union Solidarity and Development Party (USDP)	318	96.36 %	164	97.62 %	646	99.08 %
3	Other National Party (35) parties	644	195.15 %	276	164.29 %	1099	168.56 %
4	Ethnic Party (54) Parties	375	113.64 %	241	146.95 %	869	133.28 %
5	Individual	90	27.27 %	42	25.00 %	178	27.31 %
	Total	1745		886		3441	

Note: Candidates are listed categorizing the groups of political parties.

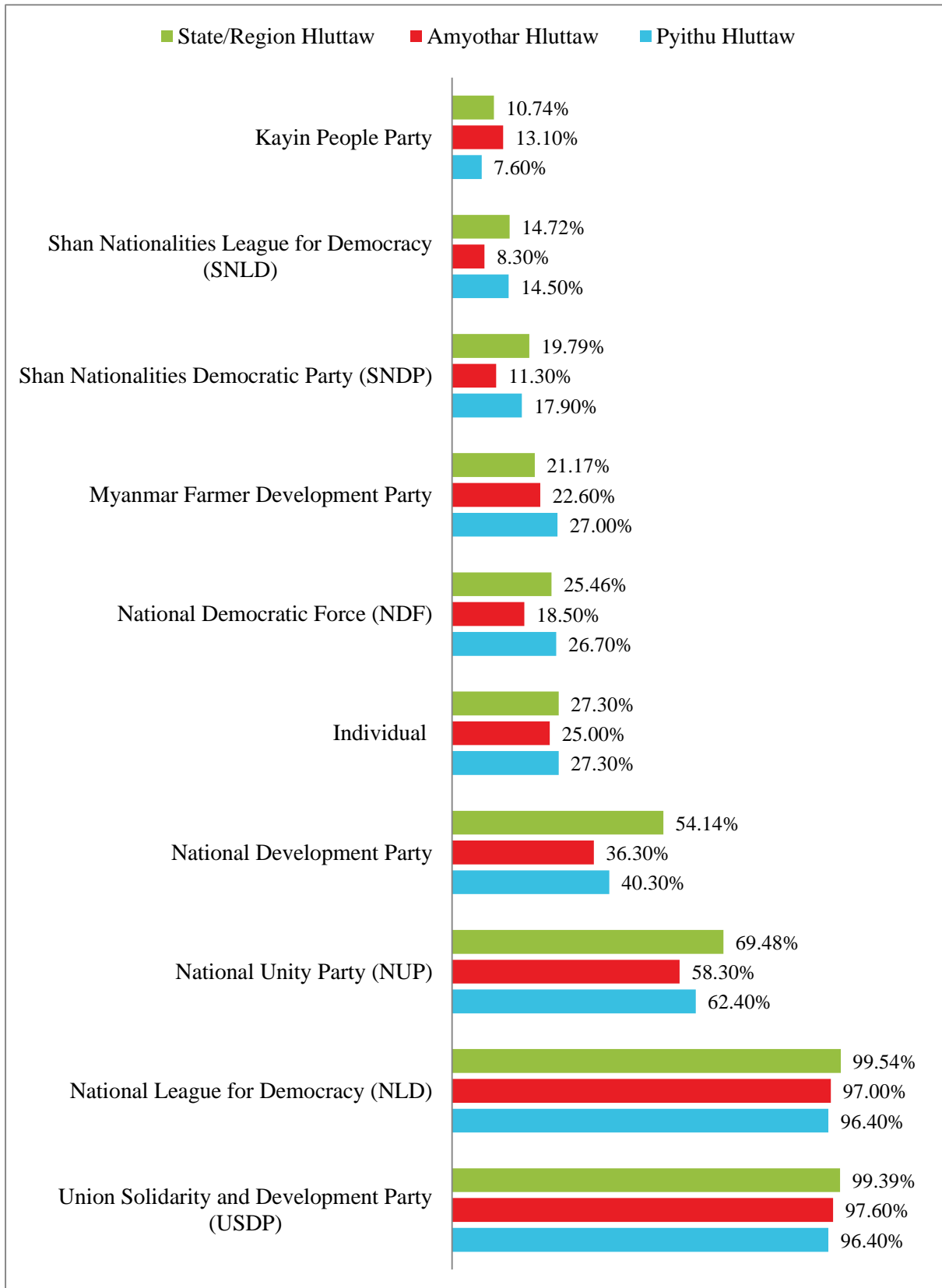
<sup>1</sup>Please see the complete table in Annex (1).

<sup>2</sup> House of Representatives (Lower House)

<sup>3</sup> House of Nationalities (Upper House)

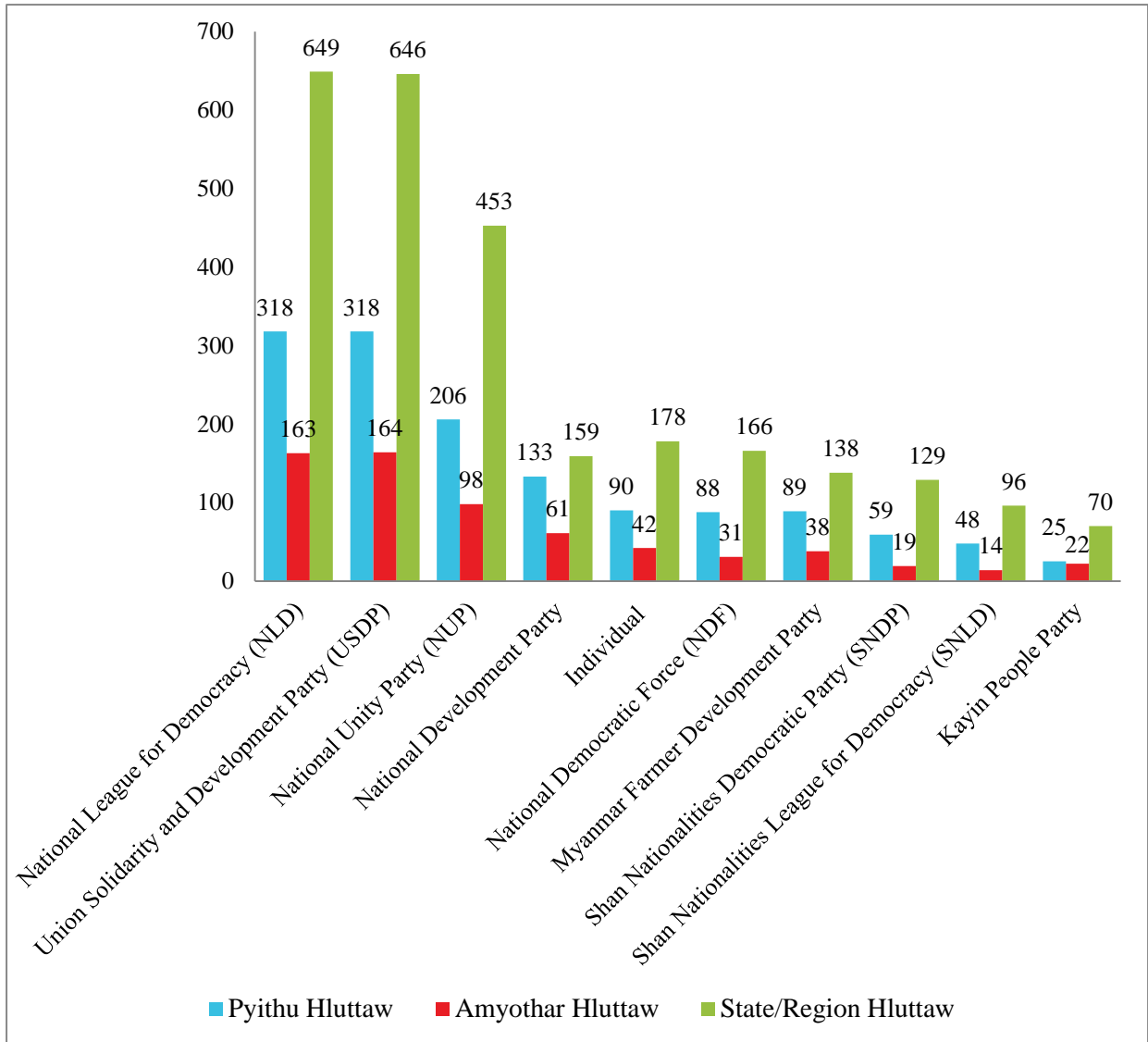
<sup>4</sup> State/Region Parliament (Regional Parliament)

**(2) Coverage of political parties competing above 10% of parliaments seats in each parliament<sup>5</sup>**



<sup>5</sup> Please see the complete table in Annex (2).

### (3) Total number of candidates of political parties competing above 10% of parliament seats in each parliament<sup>6</sup>



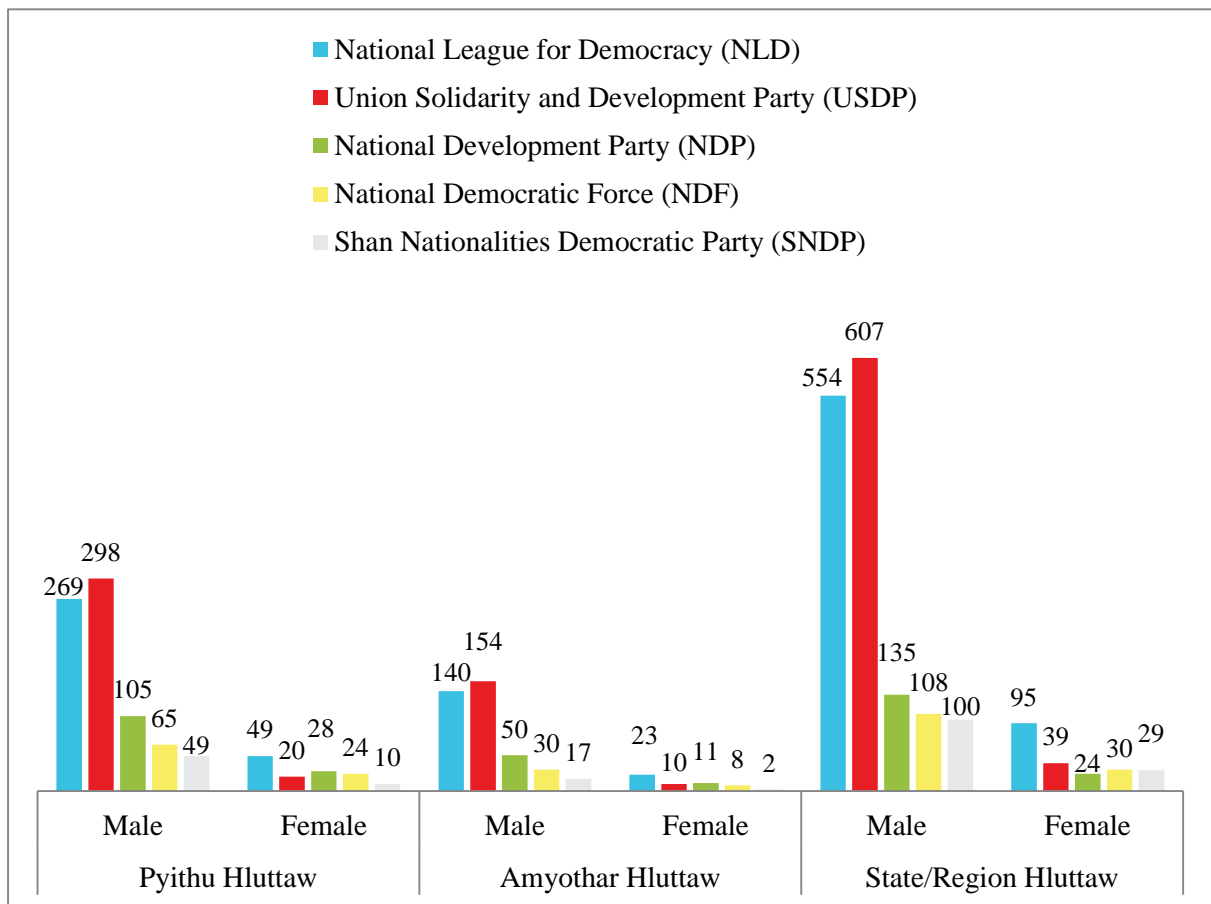
<sup>6</sup>Please see the complete table in Annex (3).



#### (4) The proposed list and confirmed list of candidates of some political parties

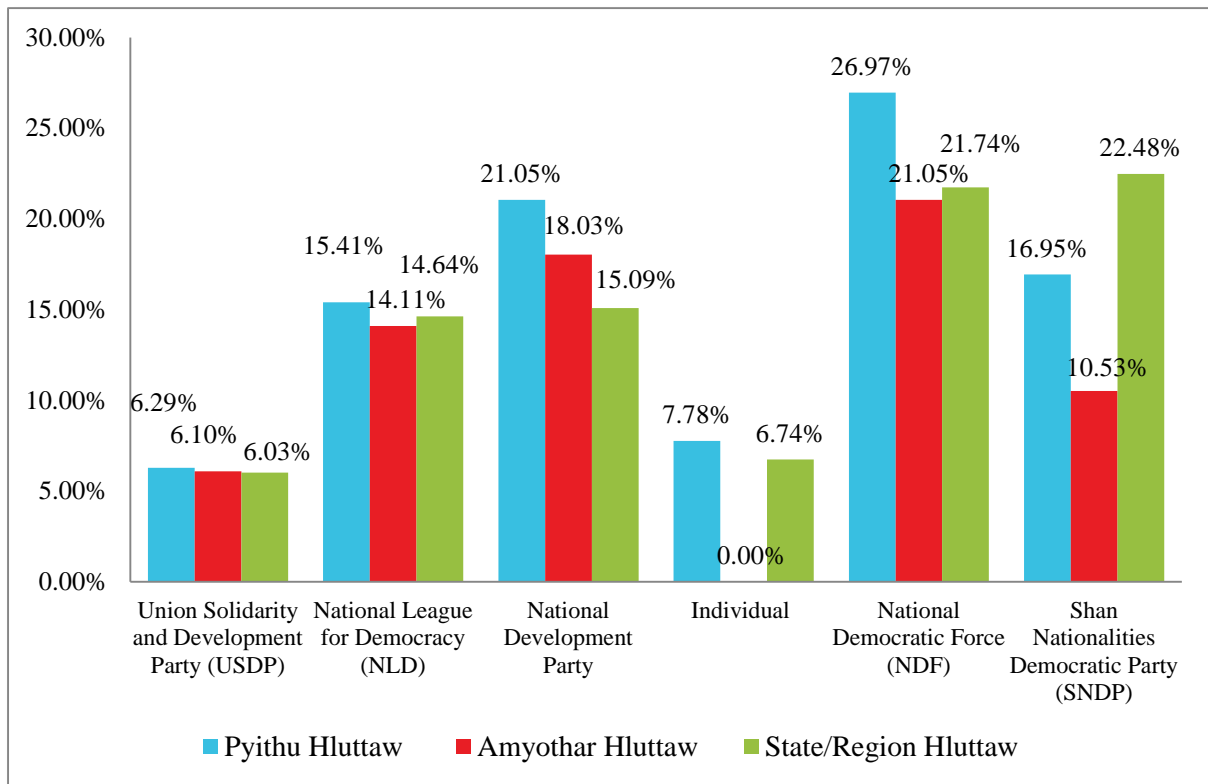
No.	Political parties' name	Proposed List	Confirmed List
1	National League for Democracy (NLD)	1151	1130
2	Union Solidarity and Development Party (USDP)	1134	1130
3	National Union Party (NUP)	763	757
4	National Development Party	354	353
5	Individual	323	310
5	National Democratic Force (NDF)	274	265
6	Shan Nationalities Democratic Party (SNDP)	211	207
7	All Mon Regions Democracy Party	35	35
8	Federal Union Party (FUP)	37	37
9	National Democratic Party for Development (NDPD)	9	1
10	People's Party of Myanmar Farmers and Workers	30	12

(5) Gender portion of candidates of some major political parties<sup>7</sup>



<sup>7</sup>Please see the complete table in Annex (4).

### (6) Percentage of female candidates of some major political parties<sup>8</sup>



### (7) Gender segregated data of candidates by different parties<sup>9</sup>

Pyithu Hluttaw			Amyothar Hluttaw			State/Region Hluttaw			Total Candidates		
Male	Female	Female %	Male	Female	Female %	Male	Female	Female %	Male	Female	Female %
1511	234	13.41%	766	120	13.54%	2992	449	13.04%	5267	805	13.26%
1745			886			3441			6072		

<sup>8</sup>Please see the complete table in annex (4) and (5).

<sup>9</sup>These are the list of female and male portion for total candidates from all political parties dedicated for all parliaments.

## (8) Ethnic-based political parties competing in Regions

No.	Ethnic-based Political Party	Total Candidate for			Total
		Pyithu Hluttaw	Amyothar Hluttaw	State/Region Hluttaw	
1	Kayin People Party	21	14	58	93
2	Shan Nationalities Democratic Party (SNDP)	7	2	16	25
3	Tai-Leng Nationalities Development Party (T.N.D.P)	4	2	11	17
4	Karen National Party	3	1	13	17
5	Dawei Nationality Party	3	3	7	13
6	Arakan National Party	3	1	6	10
7	Federal Union Party (FUP)	8	1	-	9
8	Chin National Democratic Party	2	1	6	9
9	Asho Chin National Party	2	-	4	6
10	Chin Progressive Party	1	-	5	6
11	Mon National Party	1	2	2	5
12	All Mon Regions Democracy Party	1	1	3	5
13	Shan Nationalities League for Democracy (SNLD)	1	-	3	4
14	Ta-Arng Palaung National Party	1	-	2	3
15	Lisu National Development Party (L.N.D.P)	1	-	2	3
16	Ka Man National Development Party	1	1	-	2
17	Pao National Organisation (PNO)	1	-	1	2
18	Zomi Congress for Democracy	1	-	1	2
19	Phlone-Sqaw Democratic Party	1	-	-	1
20	Shan-Ni & Northern Shan Ethnic Solidarity Party (S.N.S.P)	-	-	7	7
21	Zo National Region Development Party	-	-	2	2
22	Chin League for Democracy	-	-	1	1

Note: We take account the Federal Union Party (FUP) as an ethnic-based political party.

**(9) List of constituencies where only one or both major political parties and one ethnic-based political party (or) one major political party and one ethnic-based political party competing**

**Pyi Thu Hluttaw**

No.	Name of Constituency	Region/ State
1	Maungdaw	Rakhine State
2	Monai	Shan State
3	Namhsan	Palaung Self-Administered Zone
4	Manton	Palaung Self-Administered Zone
5	Laukkaing	Kokang Self-Administered Zone
6	Kon Kyan	Kokang Self-Administered Zone

**Amyo Thar Hluttaw**

No.	Name of Constituency	Region/ State
1	Kayin -5	Kayin State
2	Tanintharyi-3	Tanintharyi Region
3	Rakhine- 8	Rakhine State

**State/ Region Hluttaw**

No.	Name of Constituency	Region/ State
1	Kon Kyan constituency (1)	Kokang Self-Administered Zone
2	Kon Kyan constituency (2)	Kokang Self-Administered Zone
3	Laukkaing constituency (1)	Kokang Self-Administered Zone
4	Laukkaing constituency (2)	Kokang Self-Administered Zone

## 10) List of constituencies where only 2 major political parties compete

### Pyithu Hluttaw

No.	Name of Constituency	State/Region
1	Bu Ta Lin constituency	Sagaing Region
2	Kani constituency	Sagaing Region
3	Min Kin constituency	Sagaing Region
4	Lay Shi constituency	Naga Self-Administered Zone
5	Lahe constituency	Naga Self-Administered Zone
6	Nan Yun constituency	Naga Self-Administered Zone
7	Tha Yet Chaung constituency	Tanintharyi Region
8	Cocokyun constituency	Yangon Region

### Amyothar Hluttaw

No.	Name of Constituency	State/Region
1	Sagaing- 12	Naga Self-Administered Zone
2	Mandalay -12	Mandalay Region
3	Shan- 10	Palaung Self-Administered Zone
4	Shan -11	Kokang Self-Administered Zone

### State/Region Hluttaw

No.	Name of Constituency	State/Region
1	Lay Shi constituency (1) + (2)	Naga Self-Administered Zone
2	Lahe constituency (1) + (2)	Naga Self-Administered Zone
3	Nan Yun constituency (1) + (2)	Naga Self-Administered Zone
4	Htee Lin constituency (1)	Magway Region
5	Ma Hlaing constituency (1)	Mandalay Region
6	Dala constituency (1)+(2)	Yangon Region
7	Cocokyun constituency (2)	Yangon Region
8	Seikkan constituency (2)	Yangon Region

### (11) The constituencies where two major political parties are not competing

No.	Name of constituency	State/Region
1	Hopang	Wa self-administered Zone, Shan State
2	Matman	Wa self-administered Zone, Shan State

### (12) List of political parties competing in Self-administered Zones' constituencies

#### (1) Naga Self-administered Zone

Name of constituency		Political party name	Total candidates		
			Pyithu Hluttaw	Amyothar Hluttaw	State/Region Hluttaw
Lay Shi	1	Union solidarity and development party (USDP)	1	Please see in following note	2
	2	National League for Democracy (NLD)	1		2
La He	1	Union solidarity and development party (USDP)	1		2
	2	National League for Democracy (NLD)	1		2
Nan Yun	1	Union solidarity and development party (USDP)	1		2
	2	National League for Democracy (NLD)	1		2

*Note:* In Sagaing Region, Naga Self-administered Zone is comprised of Lay Shi, La He and Nan Yun townships and which is the constituency number (12) for House of Nationalities (Amyothar Hluttaw). For that constituency, one candidate from NLD and USDP will compete for seat.

(2) Danu Self-administered Zone

Name of Constituency		Political Party Name	Total Candidates		
			Pyithu Hluttaw	Amyothar Hluttaw	Region/ State Hluttaw
Ywangan	1	Union Solidarity and Development Party (USDP)	1	Please see in following note	2
	2	Danu National Organisation Party	1		2
	3	National League for Democracy (NLD)	1		2
	4	Danu National Democracy Party	1		2
Pindaya	1	Individual	1		2
	2	National League for Democracy (NLD)	1		2
	3	Danu National Organisation Party	1	2	
	4	Danu National Democracy Party	1	2	
	5	Union Solidarity and Development Party (USDP)	1	2	
	6	National Union Party (NUP)	1	2	

*Note:* In Shan State, Danu Self-administered Zone is comprised of Ywangan and Pindaya townships and which is the constituency number (8) for House of Nationalities (Amyothar Hluttaw). For that constituency, each candidate from NLD, USDP, Danu National Democracy Party and Danu National Organisation Party will compete for seat.



**(3) Pa-O Self-administered Zone**

Name of Constituency		Name of Political Party	Total Candidate		
			Pyithu Hluttaw	Amyothar Hluttaw	State/Region Hluttaw
Ho Pong	1	Pao National Organisation (PNO)	1	Please see in following note	2
	2	National League for Democracy (NLD)	1		2
	3	Shan Nationalities League for Democracy (SNLD)	1		2
	4	Union Pao National Organisation	1		1
	5	Shan Nationalities Democratic Party (SNDP)	1		2
Hsi Hseng	1	National League for Democracy (NLD)	1	Please see in following note	2
	2	Union Pao National Organisation	1		2
	3	Pao National Organisation (PNO)	1		2
	4	Shan Nationalities League for Democracy (SNLD)	1		2
	5	Shan Nationalities Democratic Party (SNDP)	1		2
Pin Laung	1	Union Pao National Organisation	1	Please see in following note	2
	2	Pao National Organisation (PNO)	1		2
	3	Shan Nationalities League for Democracy (SNLD)	1		2
	4	Shan Nationalities Democratic Party (SNDP)	1		1
	5	National League for Democracy (NLD)	1		2

*Note:* In Shan State, Pa-O Self-administered Zone is comprised of HoPong, Pinlaung and HsiHseng townships and which is the constituency number (g) for House of Nationalities (Amyothar Hluttaw). For that constituency, each candidate from NLD, Pao National Organisation (PNO), Shan Nationalities Democratic Party (SNDP) and Union Pao National Organisation will compete for seat.

#### (4) Pa Laung Self-administered Zone

Name of constituency		Name of Political party	Total Candidates		
			pyithu Hluttaw	Amyothar Hluttaw	State/Region Hluttaw
Namhsan	1	Union Solidarity and Development Party (USDP)	1	Please see in following note	2
	2	National League for Democracy (NLD)	1		2
	3	Ta-Arng Palaung National Party	1		2
Manton	1	Union Solidarity and Development Party (USDP)	1		2
	2	Ta-Arng Palaung National Party	1		2
	3	Lisu National Development Party (L.N.D.P)	0		1

*Note:* In Shan State, Pa Laung Self-administered Zone is comprised of Namhsan and Mantontownships and which is called the constituency number (10) for House of Nationalities (Amyothar Hluttaw). For that constituency, one candidate from USDP and one from Ta-Arng Palaung National Party will compete for seat.

#### (5) Kokang Self-administered Zone

Name of constituency		Name of Political Party	Total Candidate		
			Pyithu Hluttaw	Amyothar Hluttaw	State/Region Hluttaw
Konkyan	1	Shan State Kokang Democratic Party	1	Please see in following note	2
	2	Union Solidarity and Development Party (USDP)	1		2
Laukkaing	1	Shan State Kokang Democratic Party	1		2
	2	Union Solidarity and Development Party (USDP)	1		2

*Note:* In Shan State, Kokang Self-administered Zone is comprised of Konkyan and Laukkaing townships and which is called the constituency number (11) for House of Nationalities (Amyothar Hluttaw). For that constituency, one candidate from Shan State Kokang Democratic Party and one from USDP will compete for seat.

**(6) Wa Self-administered Zone**

Name of constituency		Name of Political Party	Total Candidate		
			Pyithu Hluttaw	Amyothar Hluttaw	State/Region Hluttaw
Hopang	1	Wa Democratic Party	1	Please see in following note	2
	2	Individual	1		2
	3	Shan Nationalities League for Democracy (SNLD)	1		2
	4	Wa National Unity Party	1		1
	5	Shan Nationalities Democratic Party (SNDP)	1		2
Nahpan		Election could not be held	-		-
Mong Maw		Election could not be held	-		-
Panwaun		Election could not be held	-		-
Pangsang (Panhkam)		Election could not be held	-		-
Matman		Union Solidarity and Development Party (USDP)	-		-
	1	Wa National Unity Party	1	2	
	2	Individual	1	0	
	3	La Hu National Development Party	1	2	
	4	Wa Democratic Party	1	2	

*Note:* In Shan State, Wa Self-administered Zone is comprised of Hopang, Mong Maw, Panwai, Nahpan, Matman and Pangsang (Panhkam) townships and which is called the constituency number (12) for House of Nationalities (Amyothar Hluttaw). For that constituency, each candidate from Wa Democratic Party, Wa National Unity Party and USDP will compete for seat.

### (13) Comparing between number of constituencies where election will not be convened and the total number of existing constituencies<sup>10</sup>

No.	State/ Region	Township	Total constituencies #	Constituency where election will not be convened #
1	Kachin State	Machanbaw	30	15
		Sumprabum	43	31
		Khunglanhpu	28	2
		Waingmaw	53	16
		Chipwi	47	9
		Tsawlaw	26	8
		Injangyang	67	61
		Tanai	27	9
		Momauk	66	27
		Man Si	44	23
		Shwegu	45	10
2	Kayin State	Hpa-An	100	1
		Hlaingbwe	85	8
		Than Daunggyi	78	9
		Kawkareik	64	7
		Kyainseikgyi	67	38
		Myawaddy	25	6
		Hpa Pun	41	25
3	Bago Region	Kyauk Kyi	53	12
		Shwe Kyin	68	29
4	Mon State	Bi Lin	55	1
5	Shan State	Pang Sang (Pang Hkam)	93	The whole township
		Pangwaun	19	The whole township

<sup>10</sup>Please see the complete table in Annex (6).

		Mong Maw	40	The whole township
		Narphan	34	The whole township
		Mongla	11	The whole township
		Muse	87	4
		Konkyan	14	2
		Manton	31	2
		Mongkhet	18	4
		Mongyang	28	15
		Mongyawng	30	8
		Mongton	27	4
		Matman	30	17

## Annex (1) Total number of Candidates of all political parties

No	Political Parties/ Individual	All Candidates				Coverage in all parlia- ments %	Coverage in each parliament %		
		Pyithu Hluttaw	Amyo thar Hluttaw	State/ Region Hluttaw	Total		Pyithu Hluttaw	Amyo thar Hluttaw	State/ Region Hluttaw
1	National League for Democracy (NLD)	318	163	649	1130	98.26 %	96.36 %	97.00 %	99.54 %
2	Union Solidarity and Development Party (USDP)	318	164	646	1128	98.26 %	96.36 %	97.60 %	99.08 %
3	National Unity Party (NUP)	206	98	453	757	65.83%	62.42 %	58.30 %	69.48 %
4	National Development Party	133	61	159	353	30.70%	40.30 %	36.30 %	54.14 %
5	Individual	90	42	178	310	26.96 %	27.30 %	25.00 %	27.30 %
6	Myanmar Farmer Development Party	88	31	166	285	24.78%	26.70 %	18.50 %	25.46 %
7	National Democratic Force (NDF)	89	38	138	265	23.04%	27.00 %	22.60 %	21.17 %
8	Shan Nationalities Democratic Party (SNDP) <sup>11</sup>	59	19	129	207	18.00%	17.90 %	11.30 %	19.79 %
9	Shan Nationalities League for Democracy (SNLD)	48	14	96	158	13.74%	14.50 %	8.30 %	14.72 %
10	Kayin People Party	25	22	70	117	10.17%	7.60 %	13.10 %	10.74 %
11	Arakan National Party	21	15	41	77	6.70%	6.40 %	8.90 %	6.29%
12	Kachin State Democracy Party	14	8	33	55	4.78%	4.20 %	4.80 %	5.06%

<sup>11</sup>We have done double check with respective political parties for number of candidates.

13	Chin National Democratic Party	13	13	29	55	4.78%	3.90%	7.70%	4.45%
14	Mon National Party	13	12	28	53	4.61%	4.58%	7.10%	4.29%
15	Tai-Leng Nationalities Development Party (T.N.D.P)	12	11	31	54	4.70%	4.66%	6.50%	4.75%
16	Democratic Party (Myanmar)	16	8	28	52	4.52%	4.49%	4.80%	4.26%
17	The 88 Generation Students Youth (Union of Myanmar)	16	8	23	47	4.09%	4.06%	4.80%	3.53%
18	Phlone-Sqaw Democratic Party	9	13	22	44	3.83%	3.80%	2.70%	3.37%
19	United Democratic Party (UDP)	28	9	4	41	3.57%	3.54%	8.50%	0.61%
20	Federal Union Party (FUP)	12	3	22	37	3.22%	32.17%	3.60%	3.37%
21	The Kachin National Congress for Democracy	9	6	22	37	3.22%	3.20%	2.70%	3.37%
22	All Mon Regions Democracy Party	8	10	17	35	3.04%	3.02%	2.40%	2.61%
23	Kachin Democratic Party	8	3	21	32	2.78%	2.76%	2.40%	3.22%
24	La Hu National Development Party	9	1	19	29	2.52%	2.50%	2.70%	2.91%
25	New National Democracy Party	7	3	18	28	2.43%	2.42%	2.10%	2.76%
26	Lisu National Development Party (L.N.D.P)	7	2	18	27	2.35%	2.33%	2.10%	2.76%
27	Ta-Arng Palaung National Party	8	3	16	27	2.35%	2.33%	2.40%	2.45%
28	Chin League for Democracy	7	5	14	26	2.26%	2.25%	2.10%	2.15%
29	Kayah Unity Democracy Party (K.U.D.P)	4	10	12	26	2.26%	2.25%	1.20%	1.84%
30	All Nationals' Democracy (A.N.D) Party Kayah State	6	9	11	26	2.26%	2.25%	1.80%	1.69%

31	Modern People Party	7	0	18	25	2.17%	2.16%	2.10%	2.76%
32	Chin Progressive Party	4	5	13	22	1.91%	1.90%	1.20%	1.99%
33	Pao National Organisation (PNO)	6	3	13	22	1.91%	1.90%	1.80%	1.99%
34	Lhaovo National Unity and Development Party (LNUDP)	6	3	12	21	1.83%	1.81%	1.80%	1.84%
35	Karen National Party	4	1	16	21	1.83%	1.81%	1.20%	2.45%
36	Democratic Party for A New Society <sup>12</sup>	7	4	10	21	1.83%	1.81%	1.80%	1.53%
37	Danu National Democracy Party	5	3	11	19	1.65%	1.64%	1.50%	1.69%
38	Rakhine State National United Party	5	2	12	19	1.65%	1.64%	1.50%	1.84%
39	Shan-Ni & Northern Shan Ethnic Solidarity Party (S.N.S.P) <sup>13</sup>	1	2	14	17	1.48%	1.47%	0.60%	2.15%
40	Arakan Patriot Party	5	3	8	16	1.39%	1.38%	1.50%	1.23%
41	Wa National Unity Party	5	1	10	16	1.39%	1.38%	1.50%	1.53%
42	The Union of Myanmar Federation of National Politic	5	1	9	15	1.30%	1.30%	1.50%	1.38%
43	Union Pao National Organisation	3	2	9	14	1.22%	1.21%	0.90%	1.38%
44	Peace for Diversity Party	7	0	7	14	1.22%	1.21%	2.10%	1.07%
45	Dawei Nationality Party	3	3	7	13	1.13%	1.12%	0.90%	1.07%
46	Kayan National Party	3	2	8	13	1.13%	1.12%	0.90%	1.23%

<sup>12</sup>We have done double check with respective political parties for number of candidates.

<sup>13</sup>We have done double check with respective political parties for number of candidates.



47	People's Party of Myanmar Farmers and Workers	5	2	5	12	1.04%	1.04%	1.50%	0.77%
48	Zomi Congress for Democracy	3	3	6	12	1.04%	1.04%	0.90%	0.92%
49	Kayin Democratic Party	3	4	5	12	1.04%	1.04%	0.90%	0.77%
50	Shan State Kokang Democratic Party	3	1	7	11	1.65%	0.95%	0.90%	1.07%
51	Wa Democratic Party	4	1	6	11	1.65%	0.95%	1.20%	0.92%
52	New Society Party	5	1	3	10	0.87%	0.86%	1.80%	46.00%
53	National Unity Congress Party	4	0	6	10	0.87%	0.86%	1.20%	0.92%
54	Eastern Shan State Development Democratic Party	3	1	5	9	0.78%	0.78%	0.90%	0.77%
55	Kayin State Democracy and Development Party (KSDDP)	0	4	5	9	0.78%	0.78%	0.00%	0.77%
56	Unity and Democracy Party of Kachin State (UDPKS)	1	2	6	9	0.78%	0.78%	0.30%	0.92%
57	Asho Chin National Party	2	0	6	8	0.70%	0.69%	0.60%	0.92%
58	Union Democratic Party	1	2	5	8	0.70%	0.69%	0.30%	0.77%
59	Danu National Organisation Party	2	1	4	7	0.61%	0.60%	0.60%	0.61%
60	Democracy and Peace Party	2	2	3	7	0.61%	0.60%	0.60%	0.46%
61	Zo National Region Development Party	1	1	4	6	0.52%	0.52%	0.30%	0.61%
62	Akha National Development Party	1	0	5	6	0.52%	0.52%	0.30%	0.77%
63	People Democracy Party	1	0	5	6	0.52%	0.52%	0.30%	0.77%

64	Ethnic National Development Party (ENDP)	0	2	4	6	0.52%	0.52%	0.00%	0.61%
65	Kokang Democracy and Unity Party	2	0	4	6	0.52%	0.52%	0.60%	0.61%
66	Mro National Development Party (MNDP)	1	1	4	6	0.52%	0.52%	0.30%	0.61%
67	Union Farmer Force Party	3	0	2	5	0.43%	0.43%	0.90%	0.31%
68	Confederate Farmers Party (CFP)	2	1	2	5	0.43%	0.43%	0.60%	0.31%
69	Kayin Unity Democratic Party (K.U.D.P)	0	2	3	5	0.43%	0.43%	0.00%	0.46%
70	Guiding Star Party	1	1	3	5	0.43%	0.43%	0.30%	0.46%
71	Public Contribute Students Democracy Party	1	1	3	5	0.43%	0.43%	0.30%	0.46%
72	Khumi (Khami) National Party	1	2	2	5	0.43%	0.43%	0.30%	0.31%
73	Myanmar National Congress Party	2	1	2	5	0.43%	0.43%	0.60%	0.31%
74	Khami National Development Party	2	0	3	5	0.43%	0.43%	0.60%	0.46%
75	Inn National Development Party	1	1	3	5	0.43%	0.43%	0.30%	0.46%
76	Women Party (Mon)	1	3	0	4	0.35%	0.35%	0.30%	0.00%
77	88 Generation Democracy Party	1	1	2	4	0.35%	0.35%	0.30%	0.31%
78	Inn National League Party	1	0	3	4	0.35%	0.35%	0.30%	0.46%
79	Mro National Democracy Party (M.N.D.P)	1	2	1	4	0.35%	0.35%	0.30%	0.15%
80	Ka Man National Development Party	1	1	2	4	0.35%	0.35%	0.30%	0.31%
81	Wun Thar Nu Democratic Party	0	0	4	4	0.35%	0.35%	0.00%	0.61%

82	Daingnet National Development Party (D.N.D.P)	0	1	2	3	0.26%	0.26%	0.00%	0.31%
83	New Era Union Party	1	0	2	3	0.26%	0.26%	0.30%	0.31%
84	National Prosperity Party	1	1	1	3	0.26%	0.26%	0.30%	0.15%
85	Mro Nationality Party	0	1	2	3	0.26%	0.26%	0.00%	0.31%
86	Democracy Party for Myanmar New Society	2	0	1	3	0.26%	0.26%	0.60%	0.15%
87	Bamar People's Party	0	0	3	3	0.26%	0.26%	0.00%	0.46%
88	National Political Alliance League	0	0	3	3	0.26%	0.26%	0.00%	0.46%
89	Democracy and Human Rights Party	0	0	3	3	0.26%	0.26%	0.00%	0.46%
90	Negotiation, Stability and Peace Party (N.S.P.P)	1	0	1	2	0.17%	0.17%	0.30%	0.15%
91	National Democratic Party for Development (NDPD)	1	0	0	1	0.09%	0.09%	0.30%	0.00%
92	National Development and Peace Party (NDPP)	0	0	0	0	0.00%	0.00%	0.00%	0.00%
	Total	1745	886	3441	6072				

Note: The table is included (161) ethnic candidates for the state/region parliaments' total candidates.

## Annex (2) Coverage of some political parties competing above 10% of all parliament seats

No	Political Party Name	Pyithu Hluttaw	Amyothar Hluttaw	State/Region Hluttaw
1	Union Solidarity and Development Party (USDP)	96.40%	97.60%	99.39%
2	National League for Democracy (NLD)	96.40%	97.00%	99.54%
3	National Unity Party (NUP)	62.40%	58.30%	69.48%
4	National Development Party	40.30%	36.30%	54.14%
5	Individual	27.30%	25.00%	27.30%
6	National Democratic Force (NDF)	26.70%	18.50%	25.46%
7	Myanmar Farmer Development Party	27.00%	22.60%	21.17%
8	Shan Nationalities Democratic Party (SNDP)	17.90%	11.30%	19.79%
9	Shan Nationalities League for Democracy (SNLD)	14.50%	8.30%	14.72%
10	Kayin People Party	7.60%	13.10%	10.74%

### Annex (3) Total number of candidates by some major political parties competing above 10% of parliament seats

No.	Political Parties Name	Pyithu Hluttaw	Amyothar Hluttaw	State/Region Hluttaw
1	Union Solidarity and Development Party (USDP)	318	164	648
2	National League for Democracy (NLD)	318	163	649
3	National Unity Party (NUP)	206	98	453
4	National Development Party	133	61	159
5	Individual	90	42	178
6	National Democratic Force (NDF)	88	31	166
7	Myanmar Farmer Development Party	89	38	138
8	Shan Nationalities Democratic Party (SNDP)	59	19	129
9	Shan Nationalities League for Democracy (SNLD)	48	14	96
10	Kayin People Party	25	22	70

### Annex (4) Gender portions of candidates of all political parties

No	Political Party Name	Pyithu Hluttaw			Amyothar Hluttaw			State/Region Hluttaw		
		Male	Female	Female %	Male	Female	Female %	Male	Female	Female %
1	National League for Democracy (NLD)	269	49	15.41%	140	23	14.11%	554	95	14.64%
2	Union Solidarity and Development Party (USDP)	298	20	6.29%	154	10	6.10%	607	39	6.02%
3	National Unity Party (NUP)	183	23	11.17%	87	11	11.22%	403	50	11.04%
4	National Development Party	105	28	21.05%	50	11	18.03%	135	24	15.09%
5	Individual	83	7	7.78%	42	0	0.00%	166	12	6.74%
6	Myanmar Farmer Development Party	76	12	13.64%	26	5	16.13%	142	24	14.46%
7	National Democratic Force (NDF)	65	24	26.97%	30	8	21.05%	108	30	21.74%
8	Shan Nationalities Democratic Party (SNDP)	49	10	16.95%	17	2	10.53%	100	29	22.48%
9	Shan Nationalities League for Democracy (SNLD)	40	8	16.67%	12	2	14.29%	79	17	17.71%
10	Kayin People Party	23	2	8.00%	18	4	18.18%	62	8	11.43%
11	Arakan National Party	20	1	4.76%	13	2	13.33%	40	1	2.44%
12	Kachin State Democracy Party	12	2	4.20%	8	0	0.00%	27	6	18.18%
13	Chin National Democratic Party	10	3	23.08%	10	3	23.08%	28	1	3.45%
14	Mon National Party	10	3	23.08%	9	3	25.00%	24	4	14.29%
15	Tai-Leng Nationalities Development Party (T.N.D.P)	11	1	8.33%	10	1	9.09%	24	7	22.58%
16	Democratic Party (Myanmar)	13	3	18.75%	7	1	12.50%	18	10	55.56%
17	The 88 Generation Students Youth (Union of Myanmar)	14	2	12.50%	7	1	12.50%	18	5	21.74%
18	Phlone-Sqaw Democratic Party	8	1	11.11%	10	3	23.08%	20	2	9.09%
19	United Democratic Party (UDP)	25	3	10.71%	8	1	11.11%	2	2	50.00%
20	Federal Union Party (FUP)	7	5	41.67%	2	1	33.33%	19	3	13.64%

21	The Kachin National Congress for Democracy	7	2	22.22 %	4	2	33.33%	17	5	22.73%
22	All Mon Regions Democracy Party	8	0	0.00%	6	4	40.00 %	16	1	5.88%
23	Kachin Democratic Party	7	1	12.50%	3	0	0.00%	18	3	14.29 %
24	La Hu National Development Party	8	1	11.11%	1	0	0.00%	15	4	21.05 %
25	New National Democracy Party	7	0	0.00%	3	0	0.00%	10	8	44.44 %
26	Lisu National Development Party (L.N.D.P)	6	1	14.29 %	2	0	0.00%	14	4	22.22 %
27	Ta-Arng Palaung National Party	7	1	12.50%	3	0	0.00%	14	2	12.50 %
28	Chin League for Democracy	7	0	0.00%	4	1	20.00 %	12	2	0.14%
29	Kayah Unity Democracy Party (K.U.D.P)	4	0	0.00%	9	1	10.00 %	10	2	16.67%
30	All Nationals' Democracy (A.N.D) Party Kayah State	5	1	16.67%	8	1	11.11%	10	1	9.09%
31	Modern People Party	4	3	42.86 %	0	0	0.00%	18	0	0.00%
32	Chin Progressive Party	2	2	50.00 %	4	1	20.00 %	11	2	15.38%
33	Pao National Organisation (PNO)	5	1	16.67%	3	0	0.00%	13	0	0.00%
34	Lhaovo National Unity and Development Party (LNUDP)	6	0	0.00%	2	1	33.33%	11	1	8.33%
35	Karen National Party	3	1	25.00 %	1	0	0.00%	14	2	12.50 %
36	Democratic Party for A New Society	6	1	14.29 %	3	1	25.00 %	8	3	27.27%
37	Danu National Democracy Party	5	0	0.00%	2	1	33.33%	11	0	0.00%
38	Rakhine State National United Party	5	0	0.00%	2	0	0.00%	10	2	16.67%
39	Shan-Ni & Northern Shan Ethnic Solidarity Party (S.N.S.P)	1	0	0.00%	2	0	0.00%	13	1	7.14%
40	Arakan Patriot Party	4	1	20.00 %	3	0	0.00%	8	0	0.00%
41	Wa National Unity Party	5	0	0.00%	1	0	0.00%	8	2	20.00 %
42	The Union of Myanmar Federation of National Politic	5	0	0.00%	1	0	0.00%	7	2	22.22 %

43	Union Pao National Organisation	3	0	0.00%	1	1	50.00%	7	2	22.22%
44	Peace for Diversity Party	5	2	28.57%	0	0	0.00%	6	1	14.29%
45	Dawei Nationality Party	2	1	33.33%	2	1	33.33%	7	0	0.00%
46	Kayan National Party	2	1	33.33%	2	0	0.00%	8	0	0.00%
47	People's Party of Myanmar Farmers and Workers	4	1	20.00%	1	1	50.00%	2	2	50.00%
48	Zomi Congress for Democracy	3	0	0.00%	1	2	66.67%	5	1	16.67%
49	Kayin Democratic Party	1	2	33.33%	4	0	0.00%	4	1	20.00%
50	Shan State Kokang Democratic Party	3	0	0.00%	1	0	0.00%	7	0	0.00%
51	Wa Democratic Party	3	1	25.00%	1	0	0.00%	2	4	66.67%
52	New Society Party	5	0	0.00%	0	1	100.00%	3	0	0.00%
53	National Unity Congress Party	4	0	0.00%	0	0	0.00%	6	0	0.00%
54	Eastern Shan State Development Democratic Party	3	0	0.00%	1	0	0.00%	4	1	20.00%
55	Kayin State Democracy and Development Party (KSDDP)	0	0	0.00%	2	2	50.00%	5	0	0.00%
56	Unity and Democracy Party of Kachin State (UDPKS)	0	1	100.00%	2	0	0.00%	3	3	50.00%
57	Asho Chin National Party	2	0	0.00%	0	0	0.00%	5	1	16.67%
58	Union Democratic Party	1	0	0.00%	1	1	50.00%	5	0	0.00%
59	Danu National Organisation Party	2	0	0.00%	1	0	0.00%	3	1	25.00%
60	Democracy and Peace Party	2	0	0.00%	2	0	0.00%	3	0	0.00%
61	Zo National Region Development Party	1	0	0.00%	1	0	0.00%	3	1	25.00%
62	Akha National Development Party	1	0	0.00%	0	0	0.00%	3	2	40.00%
63	People Democracy Party	1	0	0.00%	0	0	0.00%	1	4	80.00%
64	Ethnic National Development Party (ENDP)	0	0	0.00%	2	0	0.00%	4	0	0.00%
65	Kokang Democracy and Unity Party	2	0	0.00%	0	0	0.00%	4	0	0.00%



66	Mro National Development Party (MNDP)	1	0	0.00%	1	0	0.00%	4	0	0.00%
67	Union Farmer Force Party	3	0	0.00%	0	0	0.00%	2	0	0.00%
68	Confederate Farmers Party (CFP)	2	0	0.00%	0	1	100.00%	2	0	0.00%
69	Kayin Unity Democratic Party (K.U.D.P)	0	0	0.00%	1	1	50.00%	2	1	33.33%
70	Guiding Star Party	1	0	0.00%	1	0	0.00%	3	0	0.00%
71	Public Contribute Students Democracy Party	1	0	0.00%	1	0	0.00%	2	1	33.33%
72	Khumi (Khami) National Party	1	0	0.00%	2	0	0.00%	2	0	0.00%
73	Myanmar National Congress Party	2	0	0.00%	1	0	0.00%	2	0	0.00%
74	Khami National Development Party	1	1	50.00%	0	0	0.00%	3	0	0.00%
75	Inn National Development Party	1	0	0.00%	1	0	0.00%	2	1	33.33%
76	Women Party (Mon)	0	1	100.00%	0	3	100.00%	0	0	0.00%
77	88 Generation Democracy Party	1	0	0.00%	1	0	0.00%	2	0	0.00%
78	Inn National League Party	1	0	0.00%	0	0	0.00%	2	1	33.33%
79	Mro National Democracy Party (M.N.D.P)	1	0	0.00%	1	1	50.00%	1	0	0.00%
80	Ka Man National Development Party	1	0	0.00%	1	0	0.00%	2	0	0.00%
81	Wun Thar Nu Democratic Party	0	0	0.00%	0	0	0.00%	1	3	75.00%
82	Daingnet National Development Party (D.N.D.P)	0	0	0.00%	1	0	0.00%	2	0	0.00%
83	New Era Union Party	1	0	0.00%	0	0	0.00%	2	0	0.00%
84	National Prosperity Party	1	0	0.00%	1	0	0.00%	1	0	0.00%
85	Mro Nationality Party	0	0	0.00%	1	0	0.00%	2	0	0.00%
86	Democracy Party for Myanmar New Society	2	0	0.00%	0	0	0.00%	1	0	0.00%
87	Bamar People's Party	0	0	0.00%	0	0	0.00%	3	0	0.00%
88	National Political Alliance League	0	0	0.00%	0	0	0.00%	3	0	0.00%

89	Democracy and Human Rights Party	0	0	0.00%	0	0	0.00%	1	2	66.67%
90	Negotiation, Stability and Peace Party (N.S.P.P)	1	0	0.00%	0	0	0.00%	1	0	0.00%
91	National Democratic Party for Development (NDPD)	1	0	0.00%	0	0	0.00%	0	0	0.00%
92	National Development and Peace Party (NDPP)	0	0	0.00%	0	0	0.00%	0	0	0.00%
	Total	1242	185	13.41%	626	97	13.54%	2438	354	13.04%

## Annex (5) Comparison between gender portions of candidates among some political parties

Political Party Name	Pyithu Hluttaw		Amyothar Hluttaw		State/Region Hluttaw	
	Male	Female	Male	Female	Male	Female
National League for Democracy (NLD)	269	49	140	23	554	95
Union Solidarity and Development Party (USDP)	298	20	154	10	607	39
National Development Party	105	28	50	11	135	24
National Democratic Force (NDF)	65	24	30	8	108	30
Shan Nationalities Democratic Party (SNDP)	49	10	17	2	100	29

**Annex (6) List of areas where election will not be able to convene**  
 (UEC Announcement No. 61/2015, 62/2015, 63/2015, 64/2015, 65/2015)

No.	State/Region	Township	No.	Wards/Village tracts	
1	Kachin State	Ma Chan Baw	1	In Khint War Kar village tract	
			2	La Ru Tin Kaw village tract	
			3	Pa Si Dam village tract	
			4	In Dang Ga village tract	
			5	War Lang Ga village tract	
			6	In Khan Ga Run Khu village tract	
			7	Tan Hpan Ga village tract	
			8	La Sha Tun Khan village tract	
			9	Da Gum Ga village tract	
			10	Thing u Ga village tract	
			11	Ma Gawng Dawng Hput village tract	
			12	Sha Don Ga village tract	
			13	Num Lar Tum Khu village tract	
			14	Dawng Shar Lar (Dawng Ga) village tract	
			15	Shin Naw Ga village tract	
			Sum Pra Bum	1	Hpung Wei Yang village tract
				2	Kun Shin Mar Kyei village tract
				3	Hpung Ing Hku village tract
				4	In Yam Ga village tract
				5	Shakrin Tu village tract
				6	Sai Ran village tract
				7	Shakram Ga village tract
				8	Gan Ma Gyaung village tract
				9	In Shi ku village tract
				10	Pin Lum Bum village tract
				11	Aum La Htum village tract
				12	Du Rit village tract
				13	Ma Gaw Ga Village tract
				14	Ton Yang village tract
				15	Mali Yang village tract
				16	Htum Shin Kawt Nam village tract
				17	Wa Hpaung village tract
				18	Sha Chyum village tract
				19	Lon Wan village tract
				20	La Htum Ka Htaung village tract

		21	In Ding Ding Sa village tract
		22	Bum Wan village tract
		23	Hkin Dawng village tract
		24	Jahtung U Ma village tract
		25	In Ding Kawt Nang village tract
		26	Nein Mar village tract
		27	Lon Kan village tract
		28	Thing Nang village tract
		29	San Htu village tract
		30	In Hkai village tract
		31	In Gan U Ma village tract
	Khaung Lan Hpu	1	Ma Shawt Hku village tract
		2	Hkin Lum village tract
	Waing Maw	1	Zee Kyun village tract
		2	Ga Ra Yang village tract
		3	Ka Tsu village tract
		4	Da Bak Yang village tract
		5	Gang Dau Yang village tract
		6	Nam Sang Yang village tract
		7	Lawt Pun village tract
		8	Zahkung village tract
		9	San Pai village tract
		10	Sa Hpar village tract
		11	Hpawt Dawt village tract
		12	Sa Nar village tract
		13	Hpung Kraw village tract
		14	Lu Htaung villae tract
		15	Saga Pa village tract
		16	La Hpai village tract
	Chipwi	1	Zan Nawng village tract
		2	Na Law village tract
		3	Myaw Maw Pa village tract
		4	Laung Hpant village tract
		5	Myit Nawt
		6	Hpa Lar village tract
		7	Byaw Li village tract
		8	Man Dong village tract
		9	Hpa Re village tract
	Tsaw Law	1	Nung Buk village tract
		2	Buk Ran village tract
		3	Sha Hpap village tract

		4	La Za village tract	
		5	Gawt Maw village tract	
		6	Lawng Lang village tract	
		7	Zan Yu village tract	
		8	Wa Myit village tract	
		Injangyang	1	In Jun Ga village tract
			2	Mai Rawn village tract
			3	Sam Hpum Ga village tract
	4		Sut Mar Tu village tract	
	5		Sa Law Ding Sar village tract	
	6		Sha Dan Lawt Khum village tract	
	7		In Man Hka Jang village tract	
	8		Mai Taung village tract	
	9		Sha Ga Ri Ka Htaung village tract	
	10		Shin Kun (Kying Htaung Ga) village tract	
	11		Tsum Dwar Ga village tract	
	12		In Htauk Ga village tract	
	13		Ka Rong Htein Rawt village tract	
	14		Sha Dan Pon War village tract	
	15		In Trein Hka Yam village tract	
	16		Hkan Dauk Yang village tract	
	17		In Hku Ga village tract	
	18		In Ji U Ma village tract	
	19		Ka Kyee Htu La Nang village tract	
	20		La Gang In Bau Htu village tract	
	21		U Ga U Si village tract	
	22		In Gawt U Ma village tract	
	23		Shadan Ding Sa village tract	
	24		In Pawm Bum village tract	
	25		Sa Law Ding Ngut village tract	
	26		Ma Kyang Ding Sa village tract	
	27		Ka Ring Ga village tract	
	28		Khum Bwe U Ma village tract	
	29	Ma Dan Tu village tract		
	30	In Law U Ma village tract		
	31	War Li Chet village tract		
32	Naw Hkum Ga village tract			
33	In Shang Hku Ga village tract			
34	Kying Ma Ga village tract			
35	Ma Wun U Ma village tract			
36	Sha Re U Ma village tract			

		37	In Khu village tract
		38	Adan Ga village tract
		39	Gum Lang village tract
		40	Hpum Yawng Ding Sa village tract
		41	In Bang Bum village tract
		42	Ma Htaw U Ma village tract
		43	In Byen Ga village tract
		44	Naw Lang village tract
		45	In Koi village tract
		46	In Sar Hkram village tract
		47	Hpung Gan village tract
		48	In Hpyin Ga village tract
		49	Jing Ma Yang village tract
		50	La Zee Gum Yang Lar village tract
		51	La Wa Yang village tract
		52	Ma Htum village tract
		53	In Dung Yang village tract
		54	Pin Laung village tract
		55	In Pauk Chet village tract
		56	Tsum Hpawng village tract
		57	Ka Kyee Htu village tract
		58	Ka Htang Tu village tract
		59	In Gum La village tract
		60	Ka Dawt Zum Hpaw village tract
		61	Shagri Bum village tract
	Ta Nai	1	Da Nai Yang village tract
		2	In Htoi In Praw village tract
		3	Gawt Lwng Yang village tract
		4	In Gam Ga village tract
		5	Shing Bway Kawng village tract
		6	Ahr Hlyin village tract
		7	Sim Sa village tract
		8	Sa Rar Ka Htaung village tract
		9	Zi Kawng village tract
	Momauk	1	Zee Wone Gawt village tract
		2	Ma Kyang village tract
		3	In Baw Mai Kyin village tract
		4	Ja Ri Da Gaw village tract
		5	Hpa Kawm village tract
		6	Prang Hku Dong village tract
		7	Ma Ru War Htang village tract

		8	Sing Lun village tract
		9	Pan Mu village tract
		10	Kon Pyi village tract
		11	Kawng Hsa village tract
		12	Hka Rein Mu Dan village tract
		13	Pan Hkat village tract
		14	Au Htan Yang village tract
		15	Ton Hone Yang village tract
		16	Lai Lum Li Saw village tract
		17	Man Ping (Ping) village tract
		18	Ding Ga Yang village tract
		19	Man Maw Kawng village tract
		20	Ba Lawng Kawng village tract
		21	Bum Ka Htaung village tract
		22	Kun Shee (Pun Shee) village tract
		23	Prang Ngawn village tract
		24	Bum Tawm village tract
		25	Law Hkum village tract
		26	Ka Le Chet village tract
		27	Sing Lun Kaji village tract
	Man Si	1	Nam Lin Pa village tract
		2	Mung Ding Pa village tract
		3	Ma Dang Yang village tract
		4	Kaik Hteik village tract
		5	Nam Hka Pa village tract
		6	La Gat Dawt village tract
		7	Je Sawan village tract
		8	Ta Maw village tract
		9	La Khum Yar Ma village tract
		10	Au Lang Pa village tract
		11	Au Ra Bum village tract
		12	Ding Sing (Ding Sing Pa) village tract
		13	Hka Na Pa village tract
		14	Zein Rong village tract
		15	Gaing Daw Man Bang (Man Bang Bum) village tract
		16	In Ba Pa village tract
		17	Dum Buk village tract
		18	Sa Done village tract
		19	Mai Bat village tract
		20	Ton Hone village tract



			21	Zaw Bum Hting Nu village tract
			22	Bang Gaw Hting Nu village tract
			23	La Jawng village tract
		Shwegu	1	Nam Khu village tract
			2	La Hpai Ka Htaung village tract
			3	Hpa Lat Lwe Baw village tract
			4	Da Shi Lwe Baw village tract
			5	Kin La Kawng village tract
			6	Hpa Wut village tract
			7	Pan Khun Yang village tract
			8	Hka Hpauk village tract
			9	Hka Ba Rong village tract
			10	Ah Mat Gyi Kone village tract
2	Kayin State	Hpa- An	1	Pyin Ma Pin Seik village tract
		Hlaing Bwe	1	Win Saw village tract
			2	Law Kaw village tract
			3	Mi Kyaung village tract
			4	Tar Le village tract
			5	Tha Mo village tract
			6	Yin Bing village tract
			7	Yae Ta Khun village tract
			8	Me La Yaw village tract
		Thandaunggyi	1	Sho Kho village tract
			2	Chaung Ma Nge village tract
			3	Kyauk Hpyar village tract
			4	Ho Chee village tract
			5	Tha Lo Bar village tract
			6	Bo Khar Lay Kho village tract
			7	Maung Taing Gyi village tract
			8	Si Kae Doe village tract
		Kawkareit	9	Zin Taing Gyi village tract
			1	Haung Tha Yaw village Tract
			2	An Hpa Gyi village tract
			3	Set Ka Wet village
			4	Dauk Pa Lan village tract
			5	An Kaung village tract
			6	Ta Ri Ta Khaung village tract
		7	Tha Pyu (Ka Maw Pi) village tract	
		Kyainseikgyi	1	Ah Sun village tract
			2	Kawt Saing village tract
			3	Kwin Ka Lay village tract

		4	Maw Khe Khee village tract
		5	Thar Ka Hta village
		6	Hti War Ka Lu village tract
		7	Mi Na Ah village tract
		8	Khwi Ka Lon village tract
		9	Lel taw Gyi village tract
		10	Taung Waing village tract
		11	Taung Ka Lay village tract
		12	Hpar Kwee village tract
		13	Paing Ka Lar Don village tract
		14	Khu Du village tract
		15	Lan Hpar village tract
		16	Thin Gan Pin Seik village tract
		17	Khwar Hay village tract
		18	Hti Son village tract
		19	Kyun Chaung village tract
		20	Ah Nan Kwin village trat
		21	Kyauk Bi Lu village tract
		22	Hpar Pya village tract
		23	Koe Mar village tract
		24	Hlut Shan village tract
		25	Kyon Kha Wun village tract
		26	Win Ka Na village tract
		27	Ah Ka Law village tract
		28	Dar Li village tract
		29	Nat Chaung Kan Nar village tract
		30	Nat Chaung Ah lel village tract
		31	Khway Thoe Seik village tract
		32	Ka Sat village tract
		33	Da Noe village tract
		34	Kun Ka Thaung village tract
		35	Win Yaw Seik Gyi village tract
		36	Kha Lel Saw village tract
		37	Seik Ka Lay village tract
		38	Ya Thayt village tract
	Myawaddy	1	Lawt Khaw village tract
		2	Maw Khee village tract
		3	Ti Thea Lei (Maw Khee) village tract
		4	Tar Oke village tract
		5	Mi Hpar/ Tha Bawt Boe village tract
		6	Me Ka Lar/ Sone See Myaing village tract

		Hpa Pun	1	Pang Haik village tract		
			2	Bwar Doe village tract		
			3	Pyin Ma village tract		
			4	Tay Mu Doe village tract		
			5	Kawt Mu Doe village tract		
			6	Be Saw Law village tract		
			7	Hti Baw Khee village tract		
			8	Min Nan New village tract		
			9	Nan Khu Khee village tract		
			10	Me Waing village tract		
			11	Kyauk Taung village tract		
			12	Me Tu Khee village tract		
			13	Khaw Poke village tract		
			14	Sin Swei village tract		
			15	Day War (Nat Kyauk) village tract		
			16	Shwe Hpa Lar village tract		
			17	Me Pa Li village tract		
			18	Kwin Da La (Yae Pu) village tract		
			19	Daw Mwe village tract		
			20	Myin Ta Pyay village tract		
			21	Hla Gun Pyo village tract		
			22	Ma Lay Kyauk village tract		
			23	Win Maung (Tha Yet Pin Seik) village tract		
			24	Me Chone Wa village tract		
			25	Kun Pin Wa village tract		
3	Bago Region	Kyaukkyi	1	Zint Kar village tract		
			2	Kyay Si (South) village tract		
			3	Yae Pu village tract		
			4	Khu Hmaing village tract		
			5	Htee Yoe Baw Ta Htar village tract		
			6	Seik Chaung village tract		
			7	Pa Dar village tract		
			8	Maw Tho Gyi village tract		
			9	Ma Yan Myaung village tract		
			10	Hpaung Seik village tract		
			11	Kyet Thaung Taung village tract		
			12	Kwee Lar village tract		
				Shwe Kyin	1	Hpa Yar Ka Lay village tract
					2	Mar Raw Kho village tract
					3	Shan Su village tract
					4	Me Taing Wa village tract

			5	Le Yat village tract
			6	U Pole Chaung village tract
			7	Me Yit village tract
			8	Me Tha Net (Lower) village tract
			9	Me Ka Dee village tract
			10	Moe Tha Pyu village tract
			11	Htee Nyar Na village tract
			12	Kyone Pa Ku Hpyar village tract
			13	Htee Hpa Lo (Yae Pu) village tract
			14	Tar Tu Lawt village tract
			15	Du Yin Pin village tract
			16	Me Hpaung Wa village tract
			17	Me Thaung village tract
			18	Saw Pe Doe village tract
			19	Le War village tract
			20	Sin Phyu Aing village tract
			21	Khu Lar village tract
			22	Htee Ka Lay village tract
			23	Set Hle village tract
			24	Htee Tha Pyu village tract
			25	Me Lawt (Upper) village tract
			26	Du Yin Pin village tract
			27	Me Waing village tract
			28	Ka Mawt Htaw village tract
			29	Kun Hpeit village tract
4	Mon State	Bi Lin	1	Baw Naw Khee village tract
5	Shan State	Pang Sang (Pang Hkam)		The whole township
		Pangwaun		The whole township
		Mong Maw		The whole township
		Nar Pan		The whole township
		Mongla		The whole township
		Muse	1	Nawng Hseng village tract
			2	Nawng Hkio village tract
			3	Hpar Pun Li Saw village tract
			4	Man Nawng village tract
		Kon Kyan	1	Hon Aik village tract
			2	Shin Htan (Xing Tang) village tract
		Manton	1	Haung Kaing (Shaokai) village tract
			2	Hsaik Hkawng village tract
Mongkhet	1	Wan Nawng Long village tract		

		2	Nam Hsaw village tract
		3	Nam Yang Long village tract
		4	Par Hkar Long village tract
	Mongyang	1	No. 1 ward (Mongpauk Town)
		2	No. 2 ward (Mongpauk Town)
		3	Mong Pauk (Kachin) village tract
		4	Ho Tawng village tract
		5	Pauk Nway village tract
		6	Mong Tway village tract
		7	Mun Hkem Hing Village tract
		8	Mong Hpyan village tract
		9	Par Hsan Kya village tract
		10	Nam Mawng village tract
		11	Nam His Pang village tract
		12	Mut Kin village tract
		13	Ann Hkat village tract
		14	Yang Ngin village tract
		15	Mongyang village tract
	Mongyawng	1	Keng Kone village tract
		2	Wan Hpyat village tract
		3	Keng Hkam village tract
		4	Mong Hkan village tract
		5	Mong Nang village tract
		6	Mong Htan village tract
		7	Mong Hsaw village tract
		8	Mong Hee village tract
	Mongton	1	Hsan Kyu village tract
		2	Hway Ah village tract
		3	Pang Say Htauk village tract
		4	Hway Yawng village tract
	Matman	1	Pang Yang village tract
		2	Nawt War village tract
		3	Yawng An village tract
		4	Moke Pyin village tract
		5	Kun Hawng village tract
		6	Nawt La village tract
		7	Ae Hkay Hseng village tract
		8	Long Nauk village tract
		9	Yawng Pang village tract
		10	Yawng Lan village tract
		11	Mut Chu village tract

			12	Wan Hpin village tract
			13	Lai Lin village tract
			14	Wet Hpa village tract
			15	Mut Hai village tract
			16	Nawng Pat village tract
			17	Nar Lont village tract

